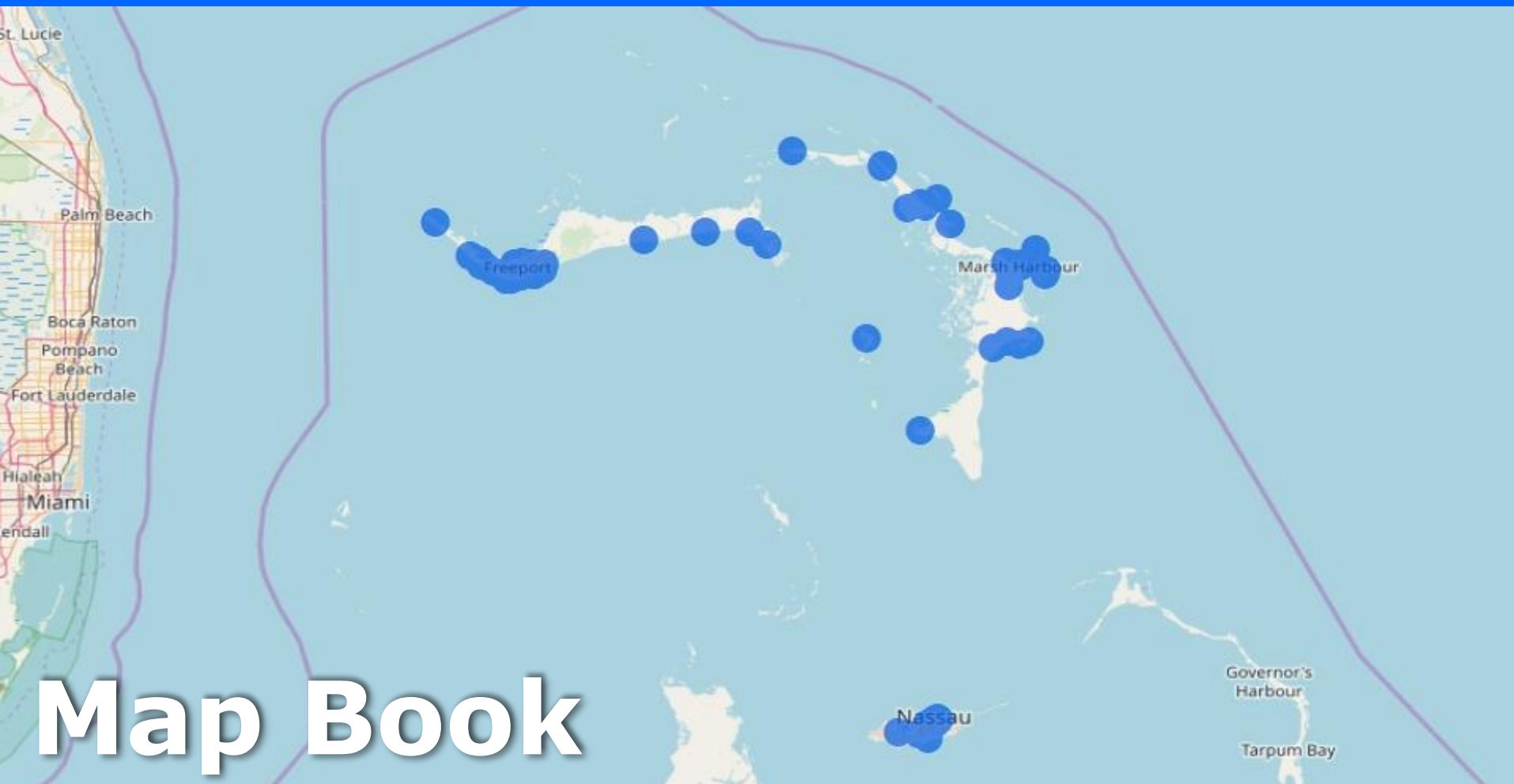


Hurricane Dorian Response The Bahamas



Map Book

Food and Water Distribution Summary and Meal Distribution Maps

Grand Bahama, Abaco & New Providence (18 September 2019)

© Copyright PDC 2006-2019

Hurricane Dorian – Food and Water Distribution Summary

Grand Bahama, Abaco and New Providence, The Bahamas

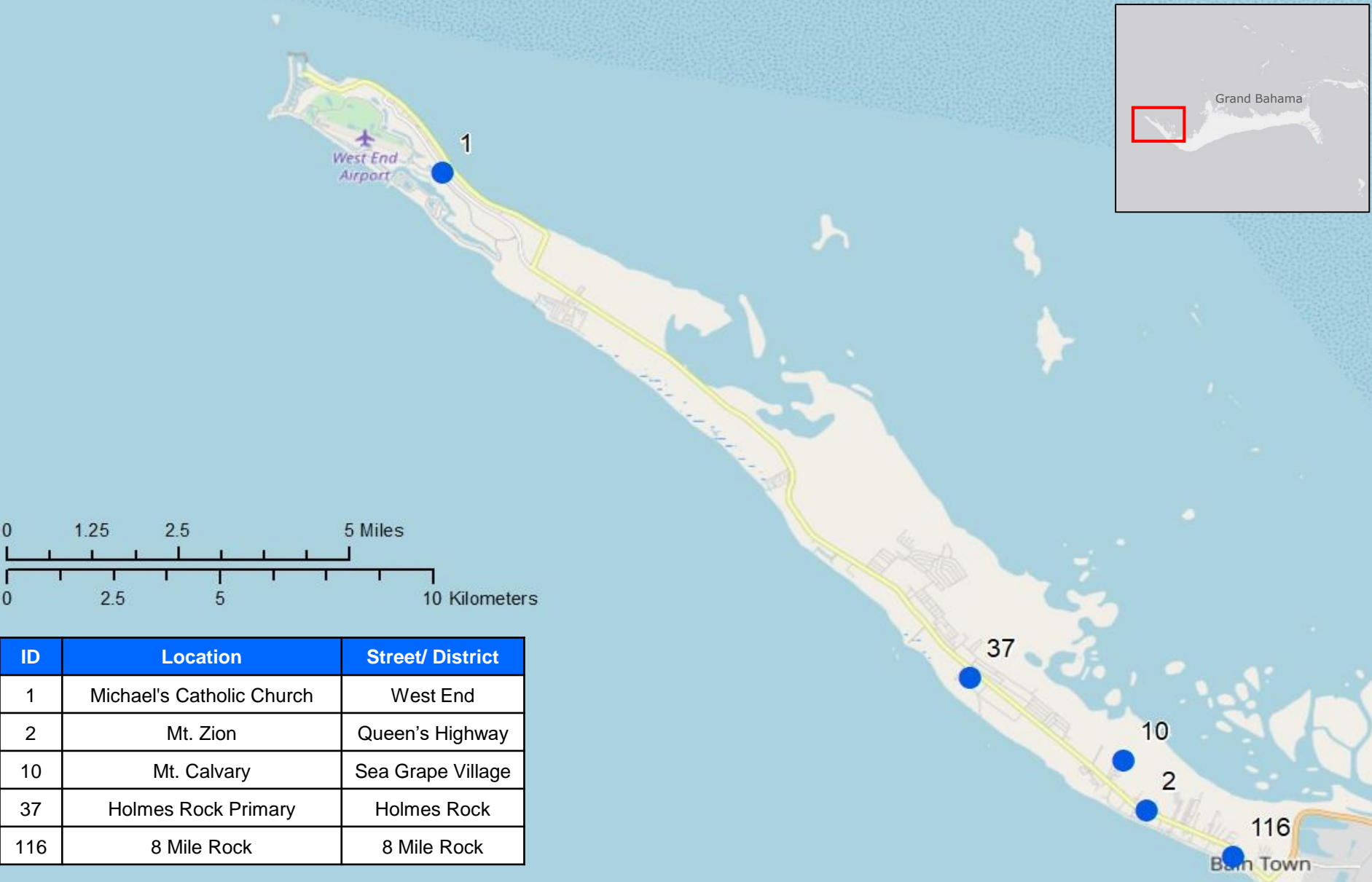
18 September 2019



FOOD AND WATER DISTRIBUTION SUMMARY (as reported to 3W as of 18 Sept 2019 16:30 EDT)

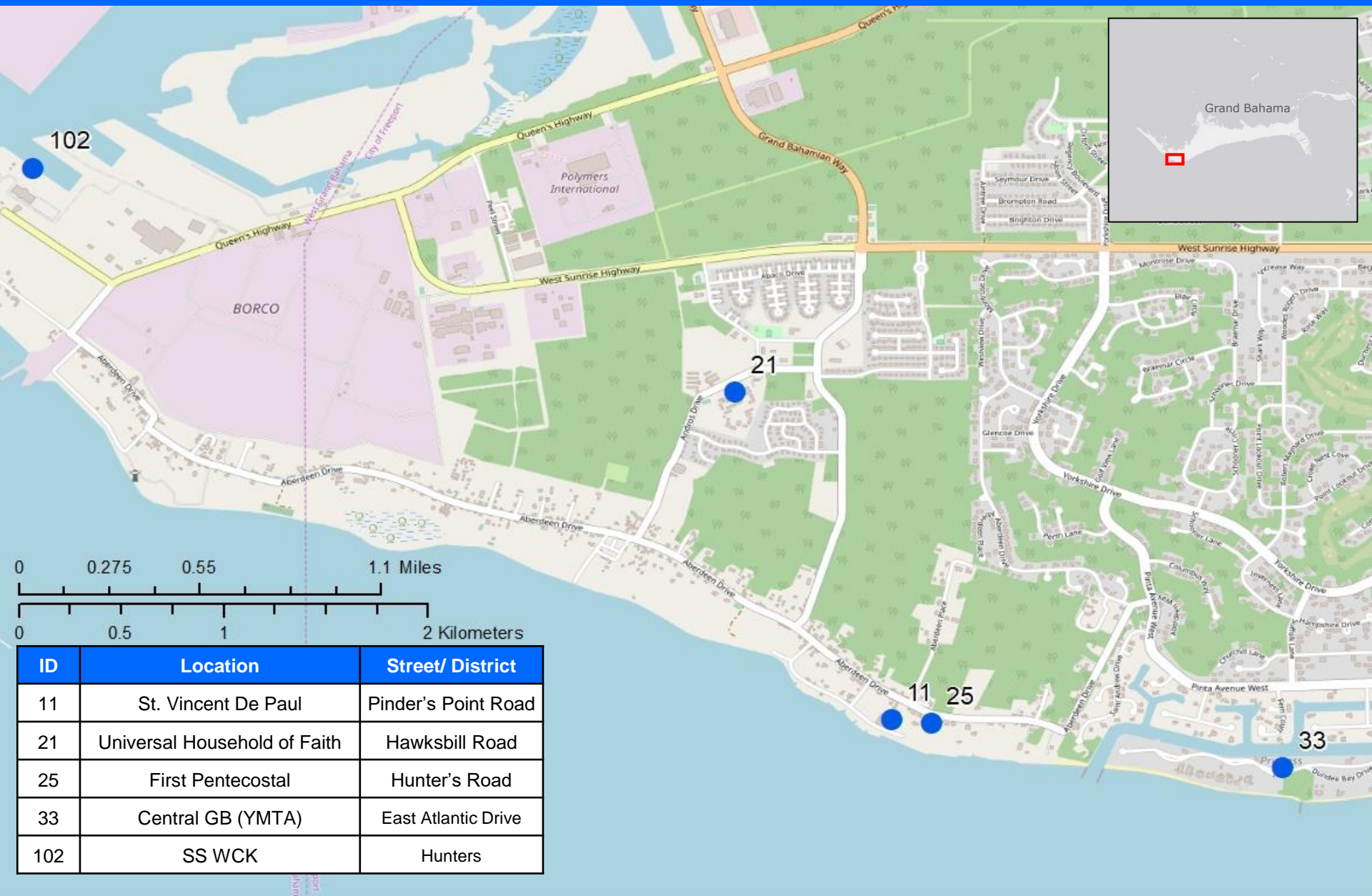
Location	Organizations	Activity	Water (Litres)	Meals
Freeport, Grand Bahama	World Central Kitchen ADRA	Distributing lunch and dinner fresh cooked meals.	13,835	176,921
Grand Cay, Abaco	UK Aid	General food distribution	168	160
New Providence	Hands for Hunger World Central Kitchen Lend A Bahamas	Providing food supplies and general food distribution.	48,435	29,711
North Abaco	Team Rubicon UK UK Aid World Central Kitchen	Providing food supplies and general food distribution.	576	23,506
South Abaco	UK Aid World Central Kitchen	Providing food supplies and general food distribution.	9,500	43,422
TOTAL:			72,514	273,720

Hurricane Dorian – Meal Distribution Map
Grand Bahama, The Bahamas, 18 September 2019



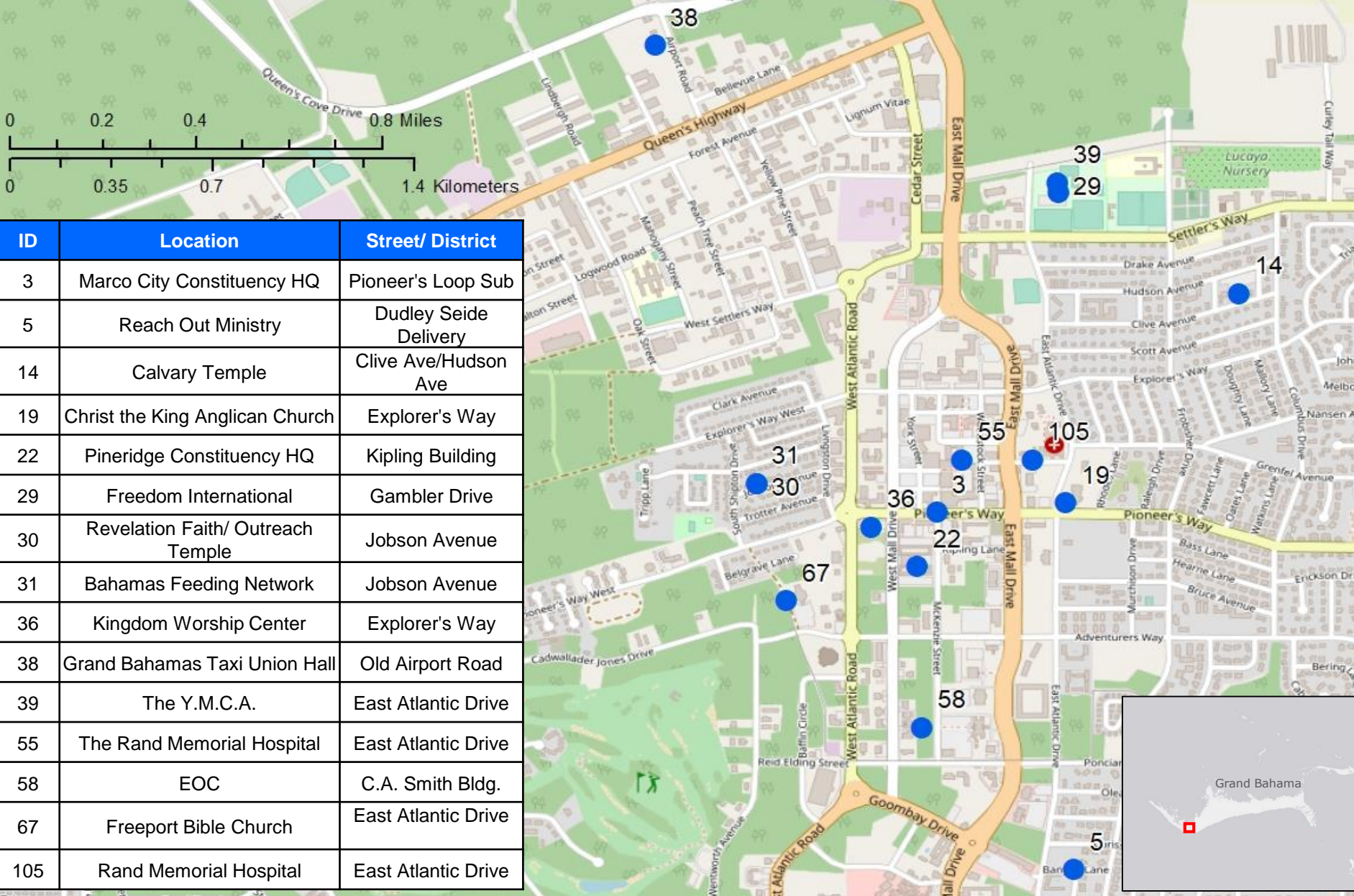
ID	Location	Street/ District
1	Michael's Catholic Church	West End
2	Mt. Zion	Queen's Highway
10	Mt. Calvary	Sea Grape Village
37	Holmes Rock Primary	Holmes Rock
116	8 Mile Rock	8 Mile Rock

Hurricane Dorian – Meal Distribution Map
Grand Bahama, The Bahamas, 18 September 2019



ID	Location	Street/ District
11	St. Vincent De Paul	Pinder's Point Road
21	Universal Household of Faith	Hawksbill Road
25	First Pentecostal	Hunter's Road
33	Central GB (YMTA)	East Atlantic Drive
102	SS WCK	Hunters

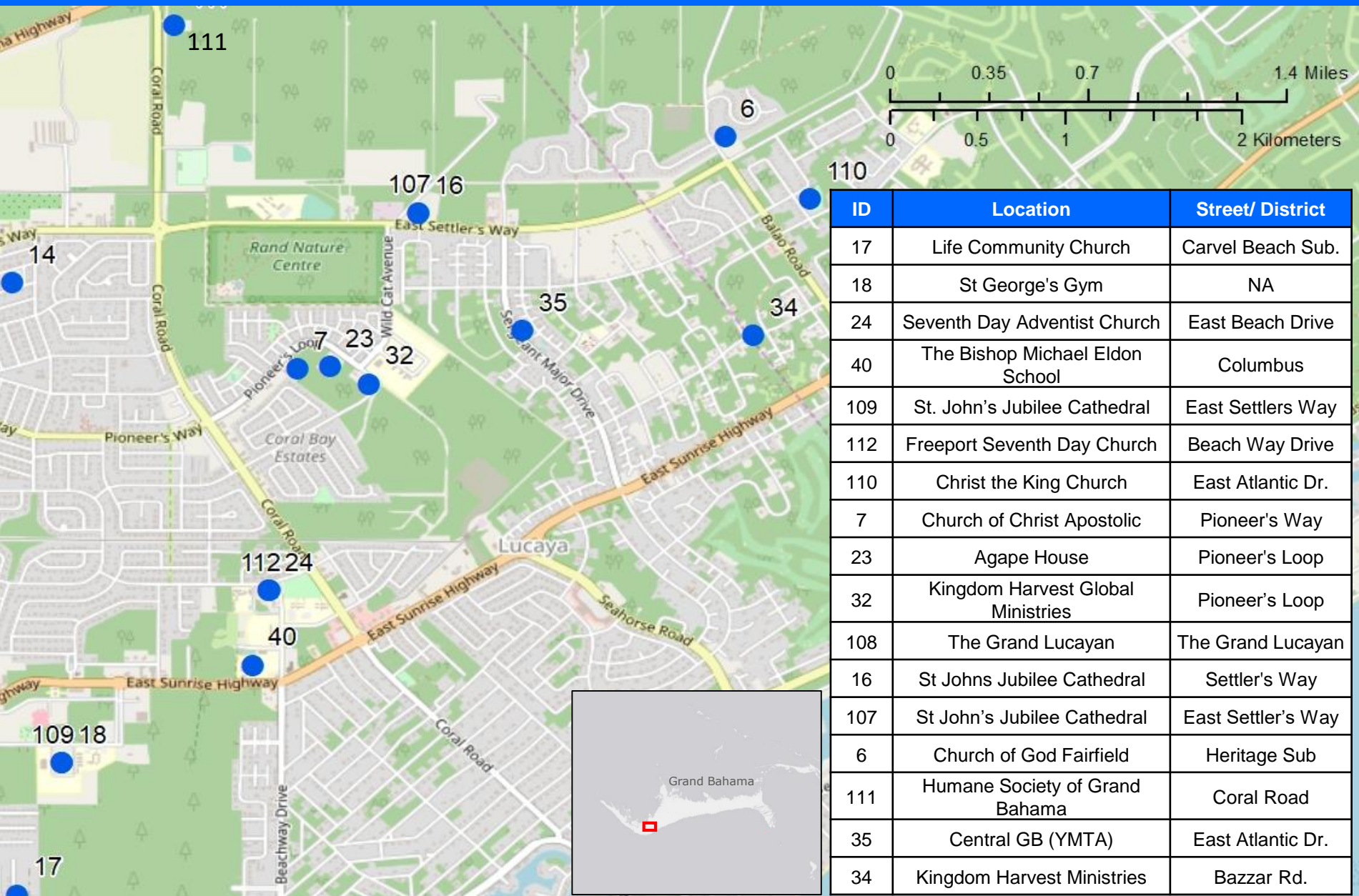
Hurricane Dorian – Meal Distribution Map
Grand Bahama, The Bahamas, 18 September 2019



ID	Location	Street/ District
3	Marco City Constituency HQ	Pioneer's Loop Sub
5	Reach Out Ministry	Dudley Seide Delivery
14	Calvary Temple	Clive Ave/Hudson Ave
19	Christ the King Anglican Church	Explorer's Way
22	Pineridge Constituency HQ	Kipling Building
29	Freedom International	Gambler Drive
30	Revelation Faith/ Outreach Temple	Jobson Avenue
31	Bahamas Feeding Network	Jobson Avenue
36	Kingdom Worship Center	Explorer's Way
38	Grand Bahamas Taxi Union Hall	Old Airport Road
39	The Y.M.C.A.	East Atlantic Drive
55	The Rand Memorial Hospital	East Atlantic Drive
58	EOC	C.A. Smith Bldg.
67	Freeport Bible Church	East Atlantic Drive
105	Rand Memorial Hospital	East Atlantic Drive

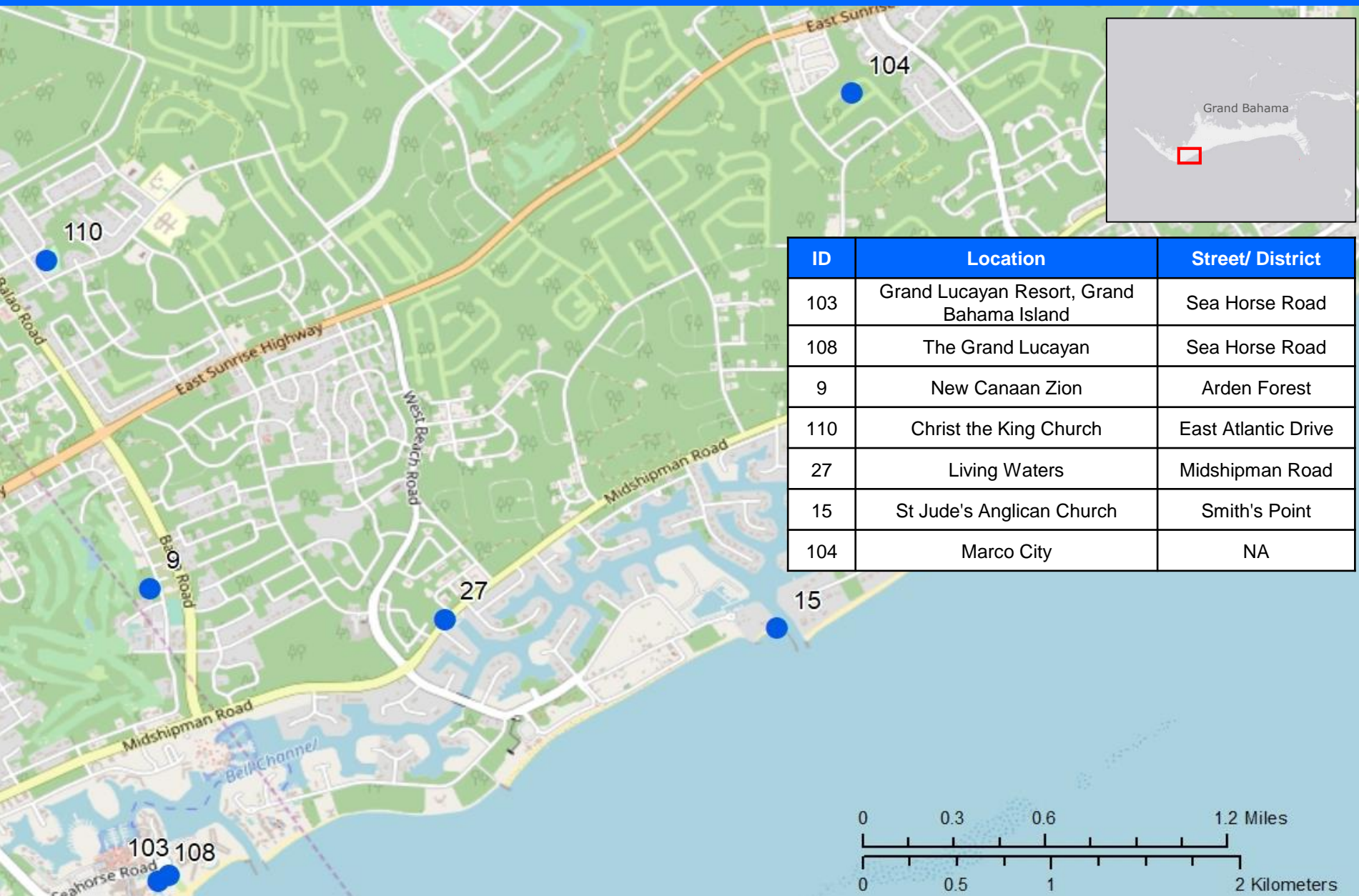
Hurricane Dorian – Meal Distribution Map

Grand Bahama, The Bahamas, 18 September 2019

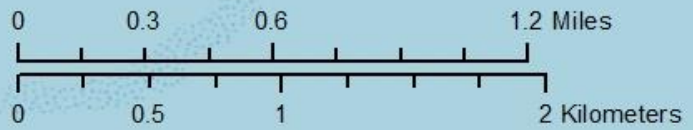


ID	Location	Street/ District
17	Life Community Church	Carvel Beach Sub.
18	St George's Gym	NA
24	Seventh Day Adventist Church	East Beach Drive
40	The Bishop Michael Eldon School	Columbus
109	St. John's Jubilee Cathedral	East Settlers Way
112	Freeport Seventh Day Church	Beach Way Drive
110	Christ the King Church	East Atlantic Dr.
7	Church of Christ Apostolic	Pioneer's Way
23	Agape House	Pioneer's Loop
32	Kingdom Harvest Global Ministries	Pioneer's Loop
108	The Grand Lucayan	The Grand Lucayan
16	St Johns Jubilee Cathedral	Settler's Way
107	St John's Jubilee Cathedral	East Settler's Way
6	Church of God Fairfield	Heritage Sub
111	Humane Society of Grand Bahama	Coral Road
35	Central GB (YMTA)	East Atlantic Dr.
34	Kingdom Harvest Ministries	Bazzar Rd.

Hurricane Dorian – Meal Distribution Map
Grand Bahama, The Bahamas, 18 September 2019



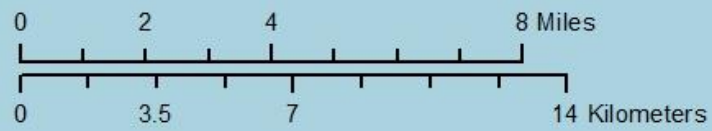
ID	Location	Street/ District
103	Grand Lucayan Resort, Grand Bahama Island	Sea Horse Road
108	The Grand Lucayan	Sea Horse Road
9	New Canaan Zion	Arden Forest
110	Christ the King Church	East Atlantic Drive
27	Living Waters	Midshipman Road
15	St Jude's Anglican Church	Smith's Point
104	Marco City	NA



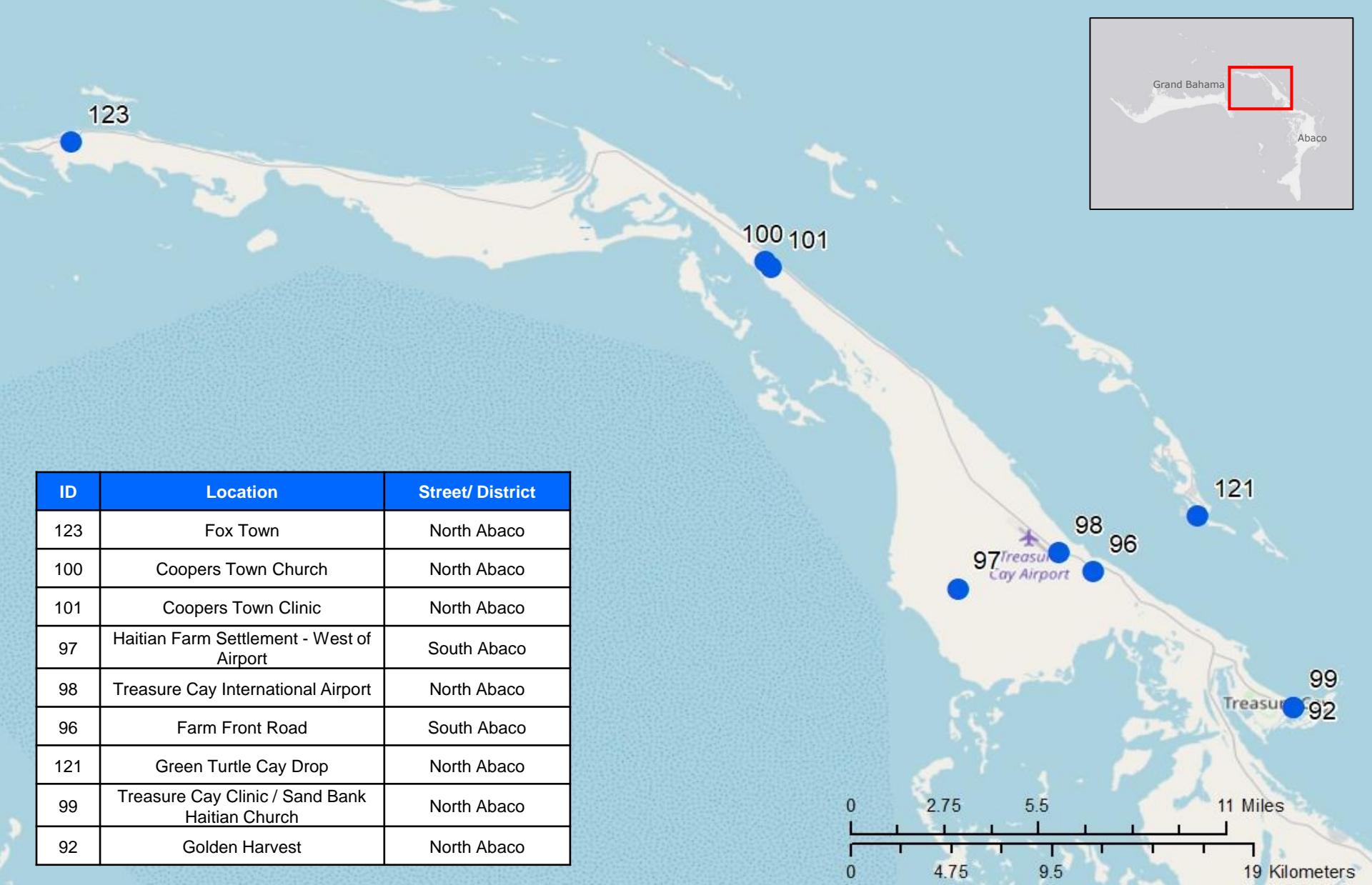
Hurricane Dorian – Meal Distribution Map
Grand Bahama, The Bahamas, 18 September 2019



ID	Location	Street/ District
115	Pelican Point	East Grand Bahama
20	Emmanuel Baptist	Settler's Way
114	McLean's Town	East Grand Bahama
113	Sweetings Cay	East Grand Bahama

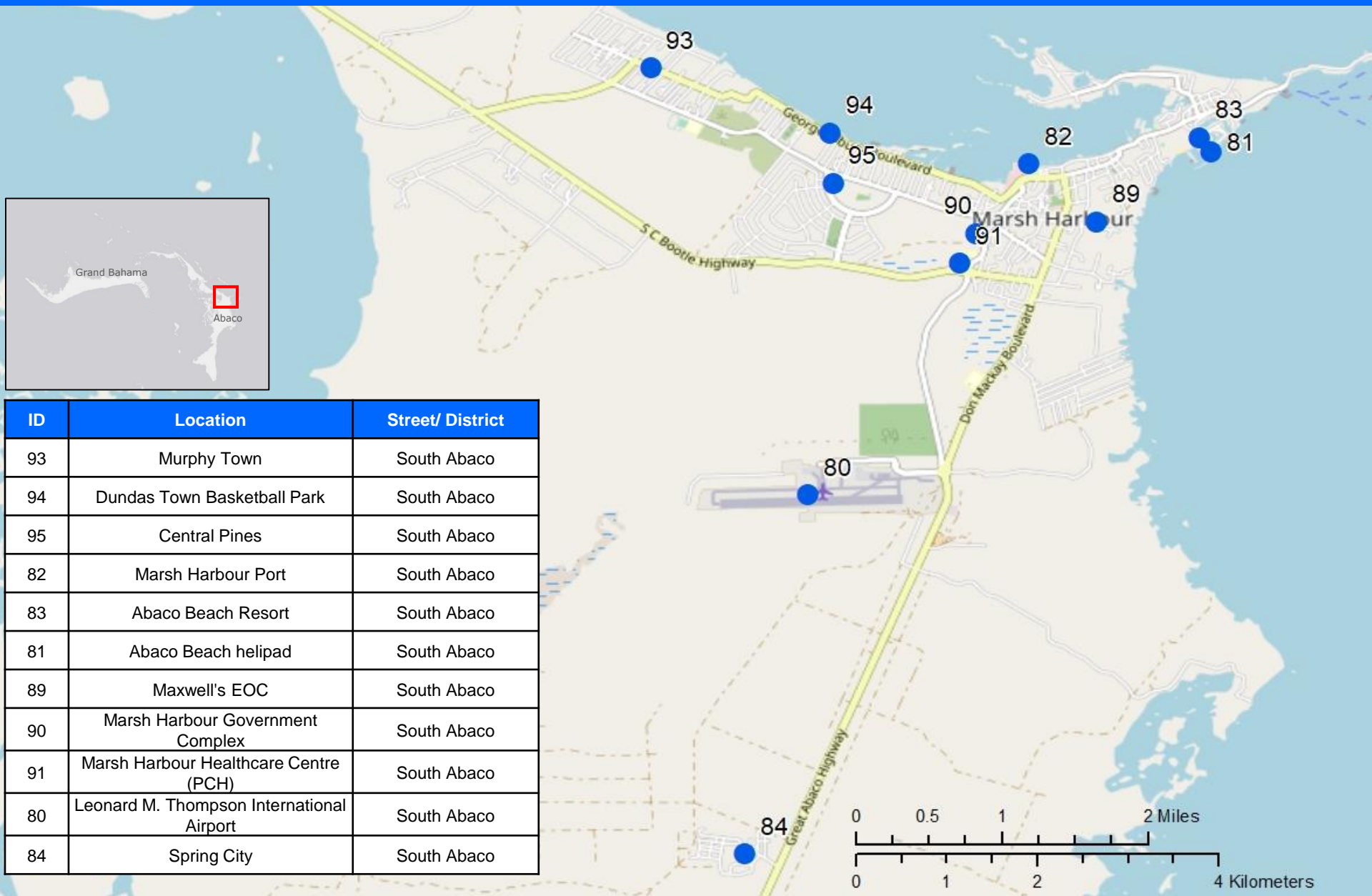


Hurricane Dorian – Meal Distribution Map
Abaco, The Bahamas, 18 September 2019



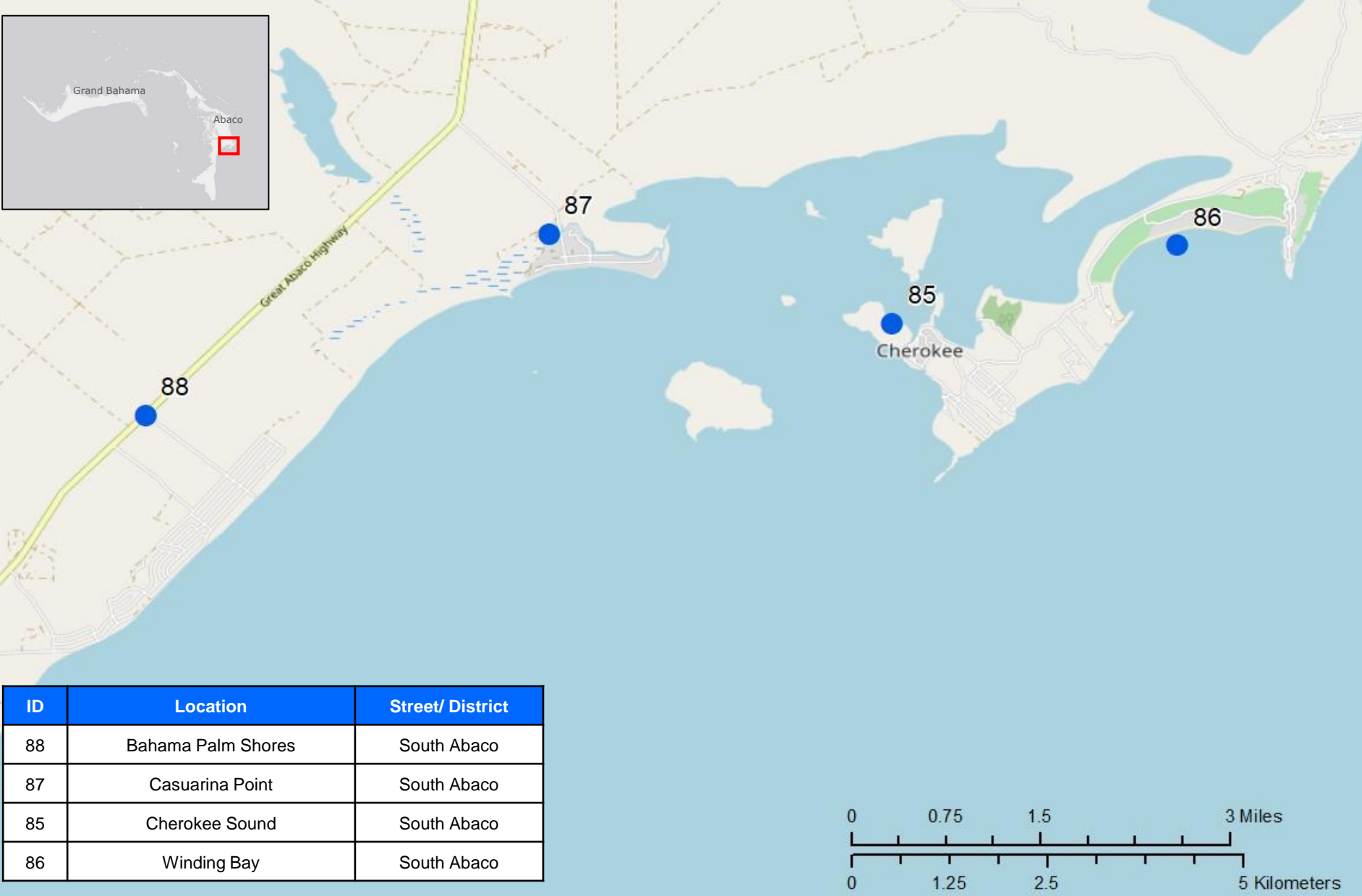
ID	Location	Street/ District
123	Fox Town	North Abaco
100	Coopers Town Church	North Abaco
101	Coopers Town Clinic	North Abaco
97	Haitian Farm Settlement - West of Airport	South Abaco
98	Treasure Cay International Airport	North Abaco
96	Farm Front Road	South Abaco
121	Green Turtle Cay Drop	North Abaco
99	Treasure Cay Clinic / Sand Bank Haitian Church	North Abaco
92	Golden Harvest	North Abaco

Hurricane Dorian – Meal Distribution Map
Abaco, The Bahamas, 18 September 2019



ID	Location	Street/ District
93	Murphy Town	South Abaco
94	Dundas Town Basketball Park	South Abaco
95	Central Pines	South Abaco
82	Marsh Harbour Port	South Abaco
83	Abaco Beach Resort	South Abaco
81	Abaco Beach helipad	South Abaco
89	Maxwell's EOC	South Abaco
90	Marsh Harbour Government Complex	South Abaco
91	Marsh Harbour Healthcare Centre (PCH)	South Abaco
80	Leonard M. Thompson International Airport	South Abaco
84	Spring City	South Abaco

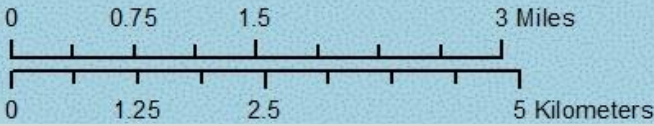
Hurricane Dorian – Meal Distribution Map
Abaco, The Bahamas, 18 September 2019



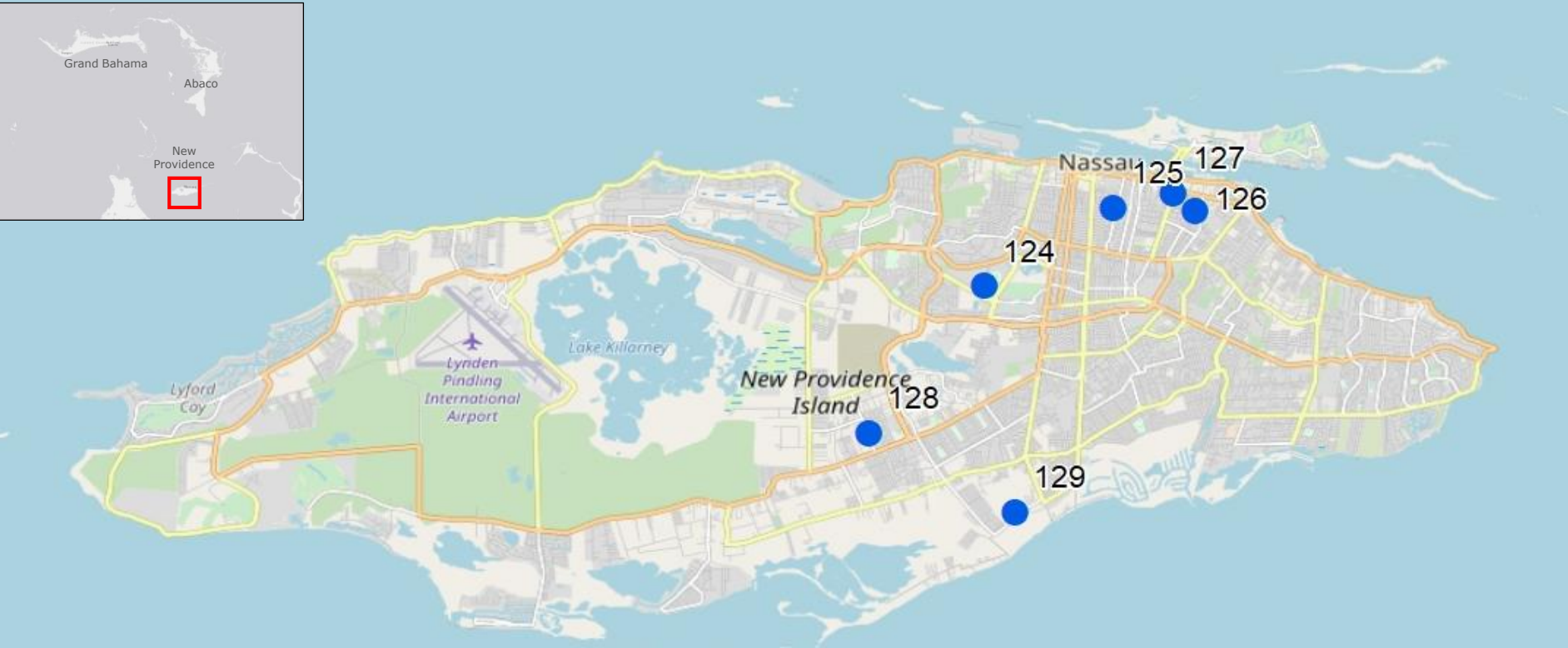
Hurricane Dorian – Meal Distribution Map
Abaco, The Bahamas, 18 September 2019



ID	Location	Street/ District
120	Moore's Island	South Abaco



Hurricane Dorian – Meal Distribution Map
New Providence, The Bahamas, 18 September 2019



ID	Location	Street/ District
128	Children's Emergency Hostel	McKinney Drive
129	Bahamas Academy	Wulff Road
124	The Kendal G.L. Isaacs National Gymnasium	Mount Moriah
125	Calvary Haitian Baptist Church	West Street
126	Pilgrim Baptist Temple	St. James Road
127	The Salvation Army Nassau Citadel	Mackey Street

